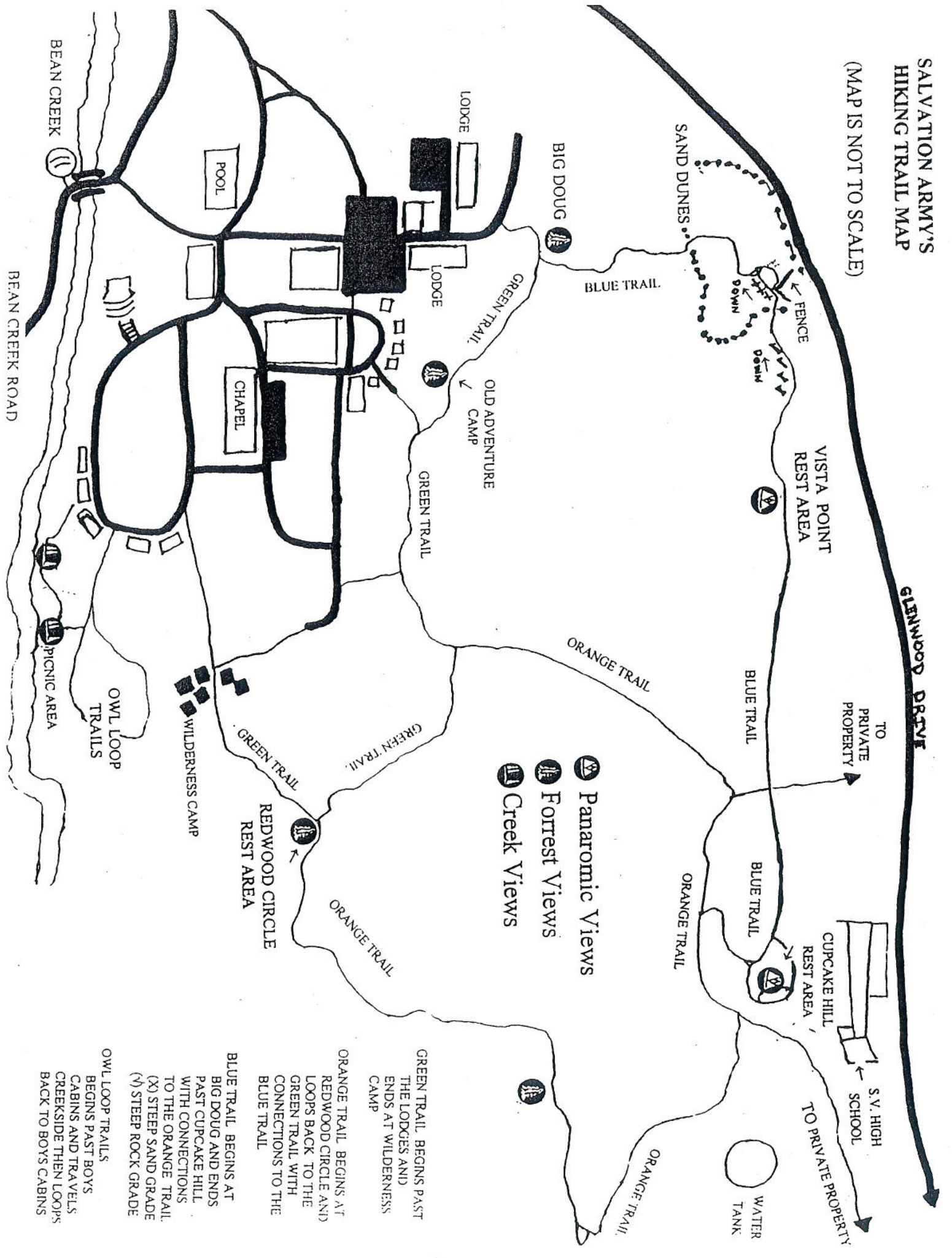


SALVATION ARMY'S HIKING TRAIL MAP

(MAP IS NOT TO SCALE)



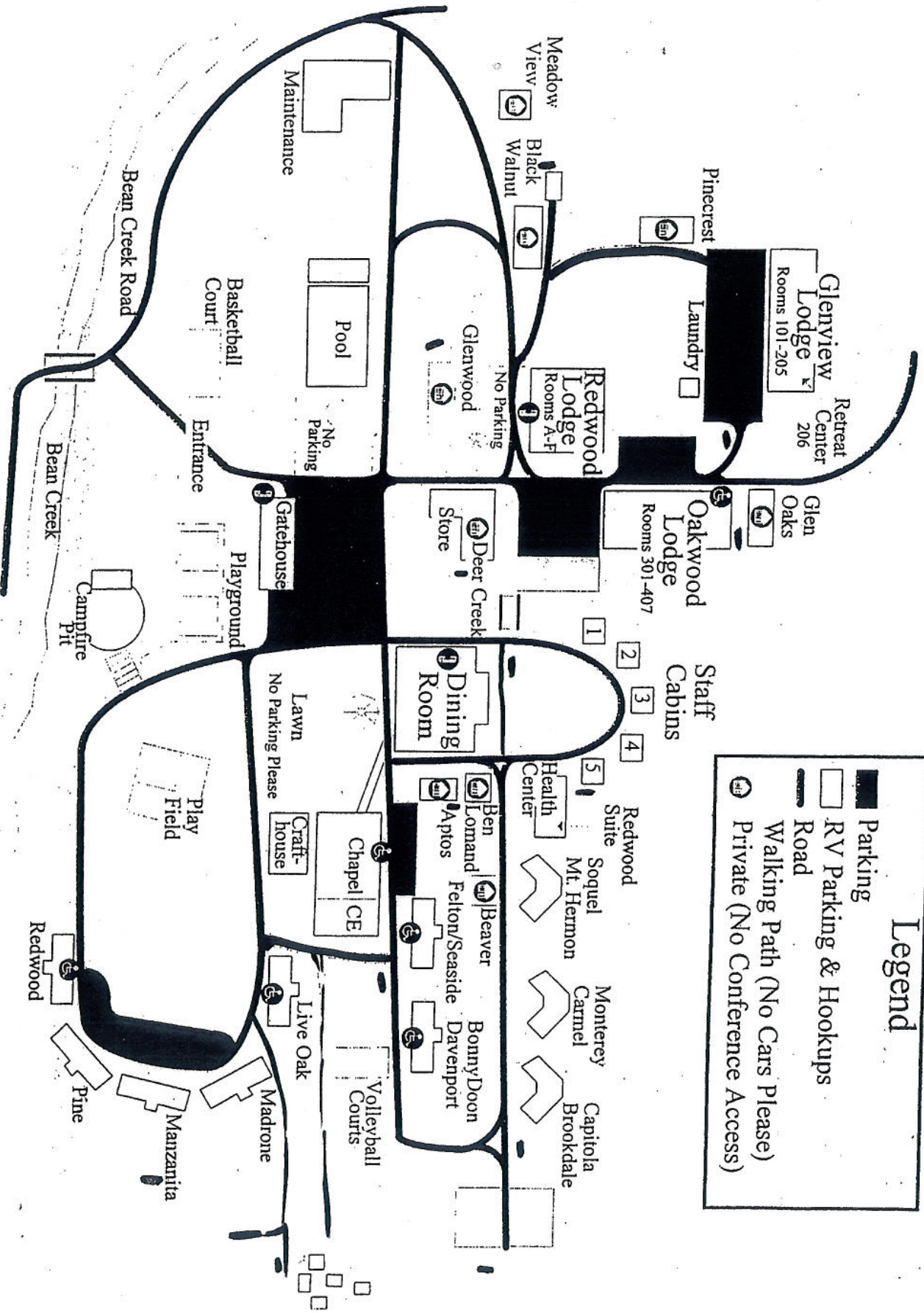
- Panoramic Views
- Forrest Views
- Creek Views

ORANGE TRAIL BEGINS AT REDWOOD CIRCLE AND LOOPS BACK TO THE GREEN TRAIL WITH CONNECTIONS TO THE BLUE TRAIL






GREEN TRAIL BEGINS PAST THE LODGES AND ENDS AT WILDERNESS CAMP

BLUE TRAIL BEGINS AT BIG DOUG AND ENDS PAST CUPCAKE HILL WITH CONNECTIONS TO THE ORANGE TRAIL. (X) STEEP SAND GRADE (v) STEEP ROCK GRADE

OWL LOOP TRAILS BEGINS PAST BOYS CABINS AND TRAVELS CREEKSIDE THEN LOOPS BACK TO BOYS CABINS



Legend

-  Parking
-  RV Parking & Hookups
-  Road
-  Walking Path (No Cars Please)
-  Private (No Conference Access)

Glenview Lodge
Rooms 101-205

Glen Oaks

Oakwood Lodge
Rooms 301-407

Staff Cabins

Redwood Suite

Soquel Mt. Hermon

Monterey Carmel

Capitola Brookdale

Redwood Lodge
Rooms A-F

Deer Creek Store

Dining Room

Ben Lomand Aptos

Beaver

Bonny Doon Davenport

Live Oak

Volleyball Courts

Chapel CE

Craft-house

Play Field

Manzanita

Bean Creek Road

Bean Creek

Redwood

Pine

Maintenance

Pool

Basketball Court

Entrance

Playground

Campfire Pit

Lawn

No Parking Please

Madrone

Meadow View

Black Walnut

Pincrest

Laundry

Retreat Center 206

Glenwood

No Parking

Redwood

Rooms A-F

1

2

3

4

5

Health Center

Ben Lomand Aptos

Beaver

Bonny Doon Davenport

Live Oak

Volleyball Courts

Chapel CE

Craft-house

Play Field

Manzanita

Bean Creek Road

Bean Creek

Redwood

Pine

Maintenance

Pool

Basketball Court

Entrance

Playground

Campfire Pit

Lawn

No Parking Please

Madrone

Meadow View

Black Walnut

Pincrest

Laundry

Retreat Center 206

Glenwood

No Parking

Redwood

Rooms A-F

1

2

3

4

5

Health Center

Ben Lomand Aptos

Beaver

Bonny Doon Davenport

Live Oak

Volleyball Courts

Chapel CE

Craft-house

Play Field

Manzanita

Bean Creek Road

Bean Creek

Redwood

Pine